PIANO DI RECUPERO URBANO DELLA FRAZIONE TEMPERA

ALLEGATO ALLA DELIBERAZIONE
DEL CONSIGLIO COMUNALE n. 95 del 28.12.17
IL SEGRETARIO

COMUNE DE L'AQUILA

Città dell'Aquila

PIANO DI RECUPERO URBANO SUB AMBITO A1

oggetto:

PARAMETRI URBANISTICI
SCHEDA PROGETTO AGGREGATO n. 64

tavola 28

data: 09.12.2016 | elaborato: PROG - R - 12_01 | scala: VARIE

ing. Sergio Alfonsetti
ing. Michele Amoroso
arch. Antonio Castellucci
arch. Paolo Crocetti
arch. Desolina Mori
ing. Laura Pasquantonio
ing. Gianfranco Ruggieri
ing. Antonello Salvatori
arch. Vincenzo De Masi
arch. Giampiero Duronio

adozione:
approvazione:
protocollo:

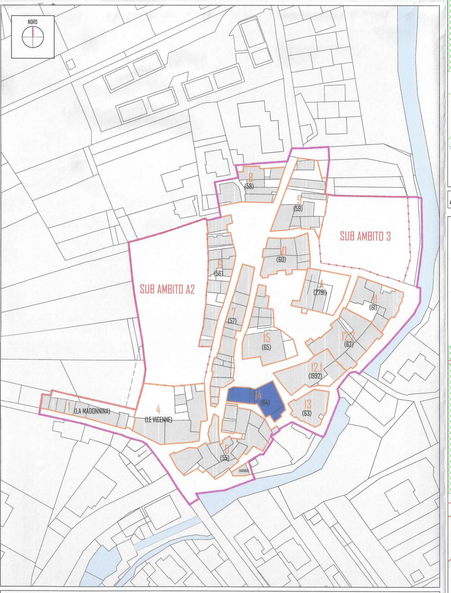

INDIVIDUAZIONE DELL'AGGREGATO
PLANIMETRIA GENERALE

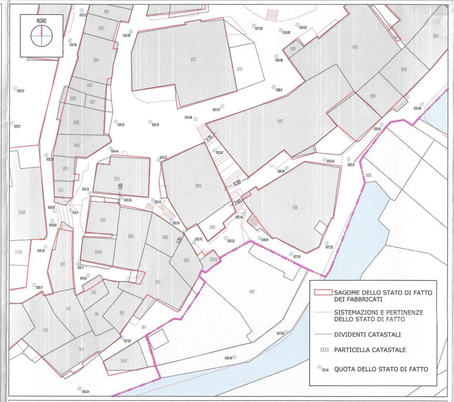

RILIEVO DELLO STATO DI FATTO — SCALA 1:500

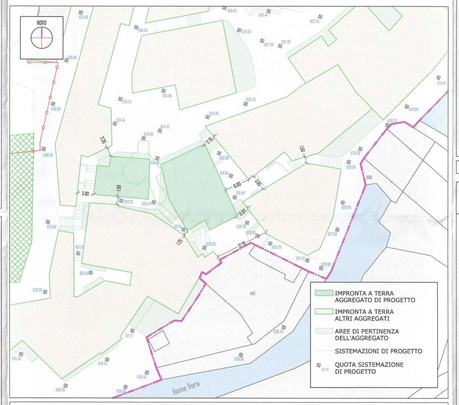

ASSETTO PLANO - ALTIMETRICO DI PROGETTO — SCALA 1:500

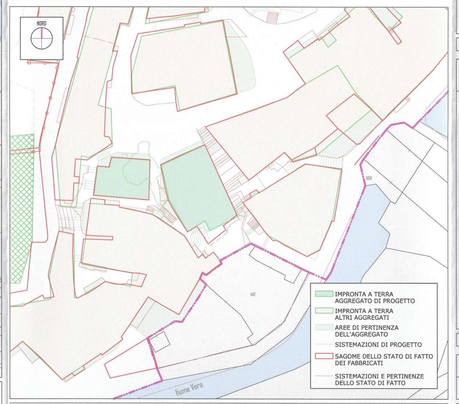

RAFFRONTO PLANIMETRICO DI ATTACCO A TERRA — SCALA 1:500

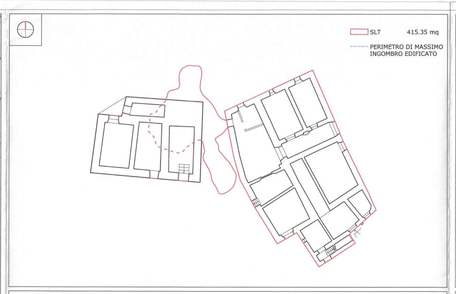

PIANTA LIVELLO 0 — SCALA 1:250

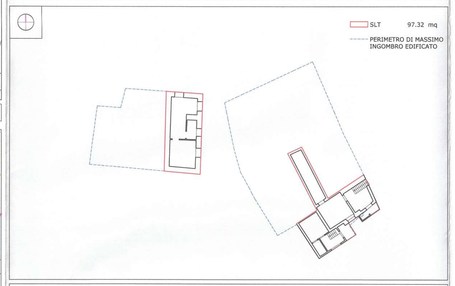

PIANTA LIVELLO 1 — SCALA 1:250

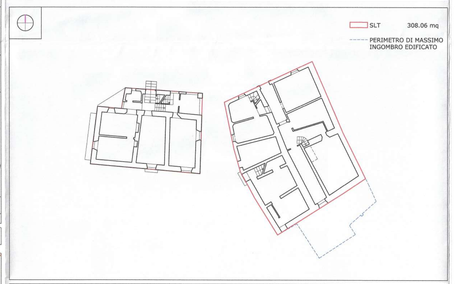

PIANTA LIVELLO 2 — SCALA 1:250

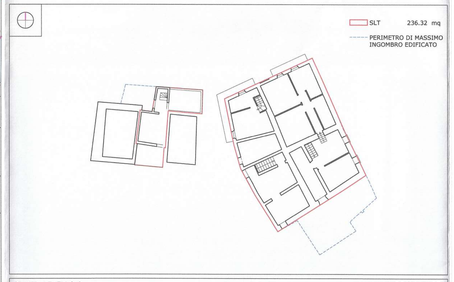

PIANTA LIVELLO 3 — SCALA 1:250

TOTALE AGGREGATO

SLT = 1057.05 mq — VOLUME UTILE LORDO = 3180.11 mc

DATI E SCHEMI DIMENSIONALI — STATO DI FATTO - ANTE SISMA

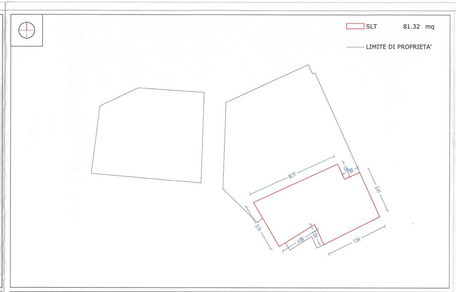

PIANTA LIVELLO 1 — SCALA 1:250

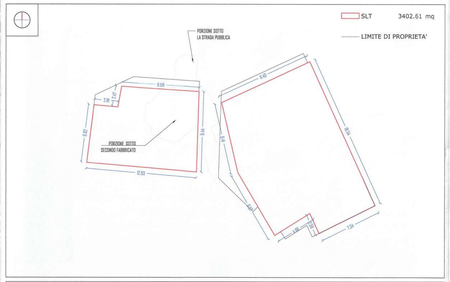

PIANTA LIVELLO 2 — SCALA 1:250

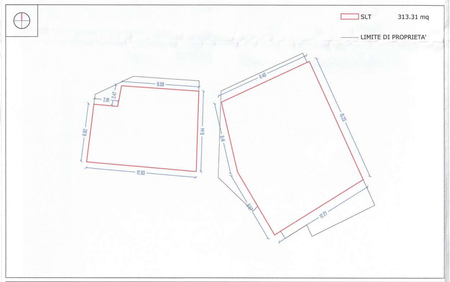

PIANTA LIVELLO 3 — SCALA 1:250

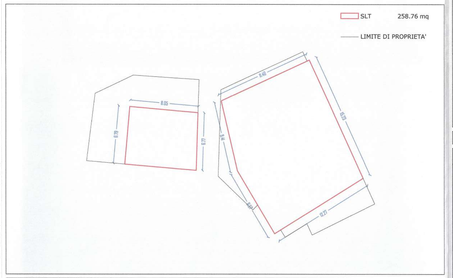

PIANTA LIVELLO 4 — SCALA 1:250

TOTALE AGGREGATO

SLT = 1056.00 mq — VOLUME UTILE LORDO = 3180.00 mc

DATI E SCHEMI DIMENSIONALI — STATO DI PROGETTO - RICOSTRUZIONE

LEGENDA:
- PROSPETTI SU FRONTE STRADA - STATO ATTUALE
- LINEA E QUOTA STATO ATTUALE
- PROSPETTI SU FRONTE STRADA - STATO FUTURO
- PROSPETTI NON SU FRONTE STRADA - STATO FUTURO
- INDICAZIONE DELLE FALDE - STATO FUTURO
- LINEA E QUOTA STATO FUTURO

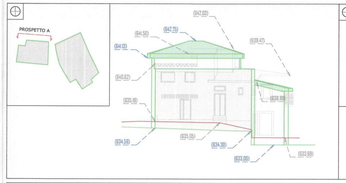

PROSPETTO SU PIAZZA DEI CANTORI — SCALA 1:200

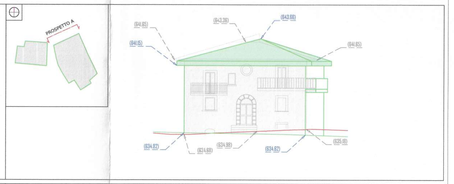

PROSPETTO SU PIAZZA DEI CANTORI — SCALA 1:200

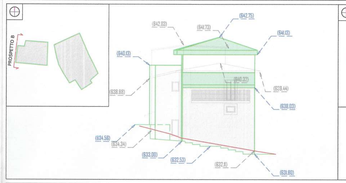

PROSPETTO OVEST — SCALA 1:200

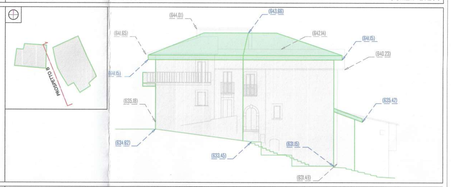

PROSPETTO OVEST — SCALA 1:200

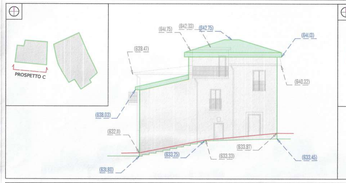

PROSPETTO SUD — SCALA 1:200

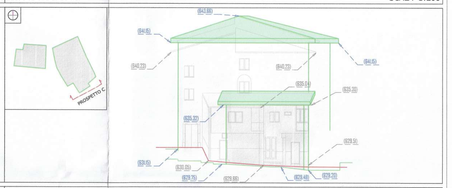

PROSPETTO SU VICO DEL POLLAME — SCALA 1:200

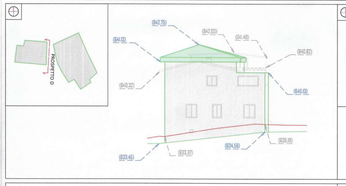

PROSPETTO EST — SCALA 1:200

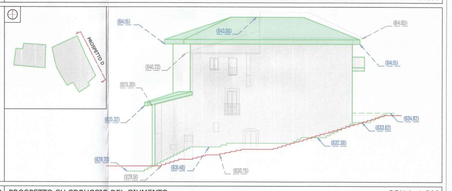

PROSPETTO SU SDRUCCIO DEL GIUMENTO — SCALA 1:200

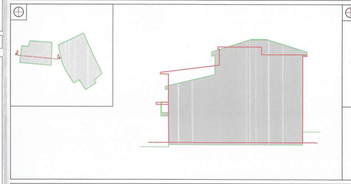

SEZIONE A - A' — SCALA 1:200

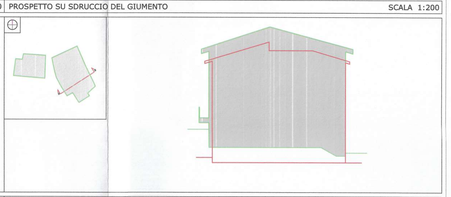

SEZIONE A - A' — SCALA 1:200

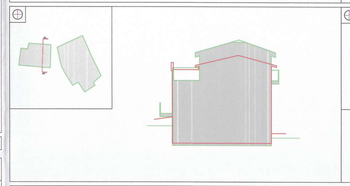

SEZIONE B - B' — SCALA 1:200

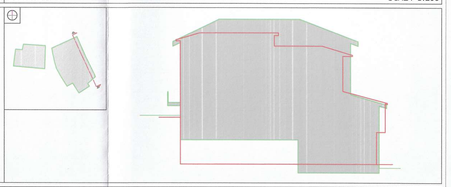

SEZIONE B - B' — SCALA 1:200

INVILUPPO DEL NUOVO AGGREGATO EDILIZIO RISPETTO ALL'ESISTENTE — SCALA1:200